

# Mineral Blocks on Auction in 2018-19

## Government of Telangana

4<sup>th</sup> National Conclave on Mines & Minerals 2018

Indore

July 13, 2018



# AUCTIONS TILL NOW

SN	Block Name	Mineral	Concession Type	Estimated Value of Recourses (Rs. crore)	Final Bid %	Expected time of obtaining all clearances
	<b>NIL</b>					

# Proposed Mineral Blocks for Auction in 2018-19



- The following gap area mineral blocks will be put up for auction tentatively in 2nd Quarter of 2018-19 subject to permission by MoM, Gol as per Rule 8 of MEMC Rules, 2015

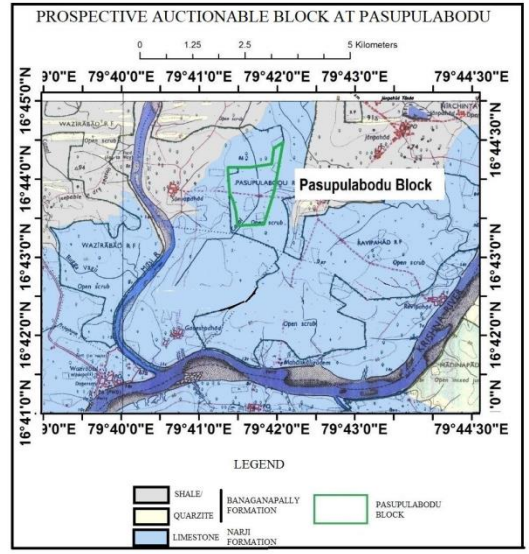
SN	Block Name	District	Mineral	Resources (Million Tonnes)	Concession Type
1	*Pasupulabodu	Suryapet	Limestone	<b>41.68</b>	ML proposed
2	*Saidulnama	Suryapet	Limestone	<b>71.86</b>	ML proposed
3	*Sultanpur	Suryapet	Limestone	<b>80.21</b>	ML proposed

\* Located in Reserve Forest



# [ML proposed] of [Pasupulabodu RF]

## Lease Area Map – Land Types



## Particulars of Land- Forest Land

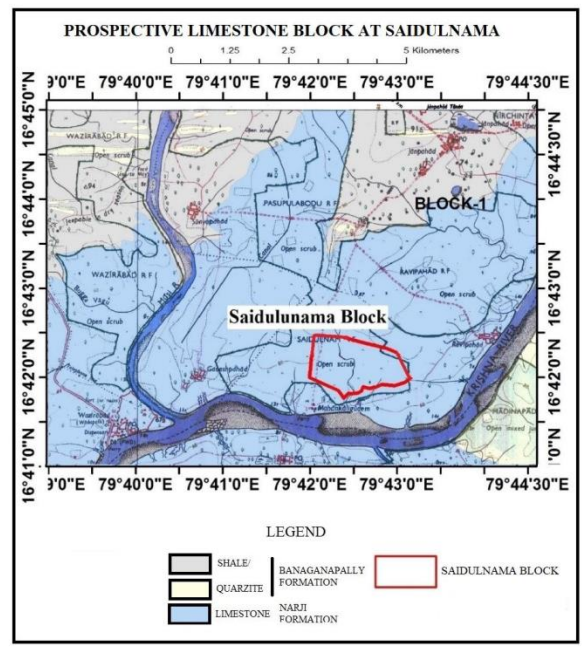
**Pasupulabodu  
Reserve Forest  
Huzur Nagar  
Range**

MINERAL BLOCK FEATURES	
Total Area	1.36 Sq. Km.
MINERAL RESOURCES	
Total Mineral/s resources (MT)	Limestone-41.68 Million tonnes
IBM ASP of Mineral	Rs. 419 Per MT
Estimated Value of Resources at IBM ASP	Rs.1746.39 Crores
(Grade of Mineral) & (Resources)	Cement Grade 41.68 Million Tones ( net insitu)
EXPLORATION STATUS	
Exploration Level(G2/G3/G4 etc.)	G3
Exploration Agency (GSI/DMG/MECL)	GSI and MECL
Number of Boreholes and drilled meterage	3 Nos., 108 meters
KEY FEATURES	
Water Availability (River/Other Source)	Krishna River
Nearest Highway Distance (km) & Connectivity (SH/NH)	Miryalaguda-30 KMs, Suryapet-50 Kms
No of same mineral mines in 50 km radius (no of mines) and their total yearly production (MT)	Penna Cements Limited (2- MLs) Janpahad (V) ,Nereducherla (M), Suryapet Dist, 1.08 MTPA
Mineral Demand prospect in 20 / 30 years	After allotment, the Mining Lease will serve as additional resource for existing cement units to augment existing reserves



# [ML] of [Saidulnama RF]

## Lease Area Map – Land Types



Land

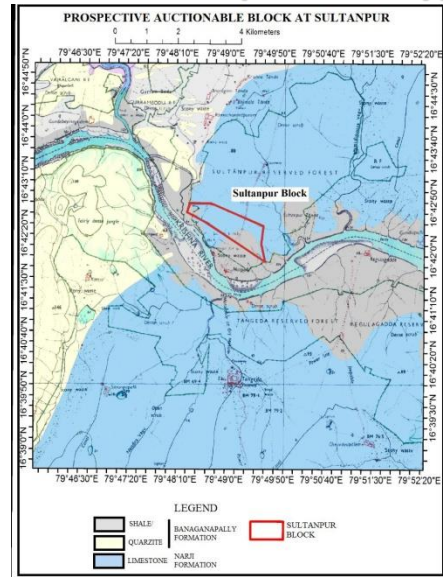
**Saidulnama Reserve Forest Huzur Nagar Range**

MINERAL BLOCK FEATURES	
Total Area	1.70 Sq. Km.
MINERAL RESOURCES	
Total Mineral/s resources (MT)	Limestone-71.86 Million tonnes
IBM ASP of Mineral	419 per MT
Estimated Value of Resources at IBM ASP	3010.93 Crores
(Grade of Mineral) & (Resources)	Cement Grade, 71.86 MT ( net in Site)
EXPLORATION STATUS	
Exploration Level(G2/G3/G4 etc.)	G3
Exploration Agency (GSI/DMG/MECL)	GSI and MECL
Number of Boreholes and drilled meterage	3 Nos., 127.00 meters
KEY FEATURES	
Water Availability (River/Other Source)	Krishna River
Nearest Highway Distance (km) & Connectivity (SH/NH)	Miryalaguda-30 KMs, Suryapet-50 KMS.
No of same mineral mines in 50 km radius (no of mines) and their total yearly production (MT)	Deccan Cements Limited (2- MLs) Bhavani Puram (V) ,Janpahad (M), Suryapet District, 1.28 MTPA
Mineral Demand prospect in 20 / 30 years	After allotment, the Mining Lease will serve as additional resource for existing cement units to augment existing reserves



# [ML] of [Sultanpur]

## Lease Area Map – Land Types



## Particulars of Land- Forest Land



MINERAL BLOCK FEATURES	
Total Area	1.36 Sq. Km.
MINERAL RESOURCES	
Total Mineral/s resources (MT)	Limestone-80.21 Million Tonnes
IBM ASP of Mineral	Rs. 419 Per MT
Estimated Value of Resources at IBM ASP	3360.80 Crores
(Grade of Mineral) & (Resources)	Cement Grade, 80.21 MT ( net in Site)
EXPLORATION STATUS	
Exploration Level(G2/G3/G4 etc.)	G3
Exploration Agency (GSI/DMG/MECL)	GSI and MECL
Number of Boreholes and drilled meterage	3 Nos., 130.00 meters
KEY FEATURES	
Water Availability (River/Other Source)	Krishna River
Nearest Highway Distance (km) & Connectivity (SH/NH)	Miryalaguda-60 KMS Suryapet -60 KMS
No of same mineral mines in 50 km radius (no of mines) and their total yearly production (MT)	NCL Industries Limited (3- MLs) Mattapalli (V) & (M), Suryapet District, 1.825 MTPA
Mineral Demand prospect in 20 / 30 years	After allotment, the Mining Lease will serve as additional resource for existing cement units to augment existing reserves

# INVESTMENT ADVANTAGE – TELANGANA



## Location

- The (3) Limestone gap areas are located nearby existing Mining leases held by (3) cement Units viz., M/s. Penna Cements, M/s. Deccan Cements and M/s. NCL Industries .

## Connectivity

- (3) Limestone gap areas are having Infrastructural facilities like Police Station, bank facility, Bus stand, road, railway connectivity , schools, hospitals.,etc

## Mineral Industries

- M/s. Penna Cements (1.00 Million Tones Installed Capacity) near Pasupulabodu block.
- M/s. Deccan Cements (1.80 Million Tones Installed Capacity) near Saidulnama block.
- M/s. NCL Industries (0.90 Million Tones Installed Capacity) near Sultanpur block.

## Policies & Regulation

- Govt. of Telangana is considering the priorities for development of Mineral Sector and it is in the process of formulating “Telangana State Mineral Policy”.

## Mineral Resources

- Coal, Limestone, Iron ore, Uranium, Manganese, Limestone Slabs, Granite, Fullers earth, Road Metal, Ordinary Sand.

## Skilled Manpower

- Sufficient skilled manpower in the form of Geologists, Mining Engineers and other Technocrats is available in the State.

## Investor facilitations

- The State Govt. of Telangana introduced a unique Industrial license policy under TS Ipass wherein all requisite permissions for establishment of industry will be accorded in a record period of (14) days.

## Other

- Telangana State, though being the youngest State has rich heritage and culture. It is a good destination for tourism and allied activities. The State has best medical services available to cadre the patients at international level at the affordable rate.



# STATE HANDHOLDING

---

## LOI GRANT

The State Govt. after the issue of Lol, as a facilitator will extend all assistance to the successful bidder(s) in obtaining requisite clearances from the concerned Depts.

---

## CLEARANCES

--do--

---

## LAND AQUISITION

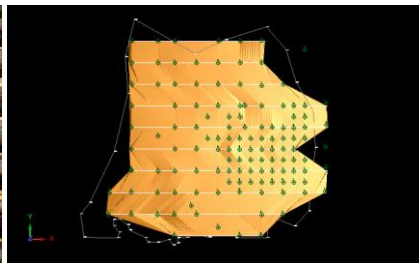
The State Govt. will coordinate with the Forest Dept. for land acquisition to the successful bidder as per Forest Conservation Act, 1980.



# **(15) Limestone blocks identified for exploration during 2018-19 from NMET Fund:**



- The State Govt. proposed (15) Limestone blocks (10 blocks in Suryapet; 2 in Nalgonda; and 3 in Vikarabad District) for G4 followed by G3/G2 exploration in the 14<sup>th</sup> Technical-cum-Cost Committee, NMET (TCC) Meeting held from 21.05.2018 to 22.05.2018 at Nagpur.
- After incorporating the suggestions/modifications by TCC, NMET the Director of Mines & Geology, Telangana submitted revised proposals to TCC, NMET Committee on 28.05.2018.
- As per the proposals, the exploration will be carried-out in (3) phases, initially G4 in (8) cluster Limestone blocks followed by G3/G2 in (15) individual Limestone blocks simultaneously. The tentative timeline arrived for completion of entire exploration upto G2 level of each block will be around 10-12 months from the date of inception.
- The NMET vide O.M in F.No.6/2/2015-NMET, dt.21.06.2018, the Director, NMET, Ministry of Mines, Govt. of India informed that on the recommendations of TCC, the Executive Committee, NMET in its 8<sup>th</sup> meeting held on 12.06.2018 approved mineral exploration projects in (15) blocks proposed by DM&G, Telangana at an estimated cost of Rs 2976.86 Lakhs.



**Thank You**